



# Geography

## Magical Mapping

# Mapping It Out



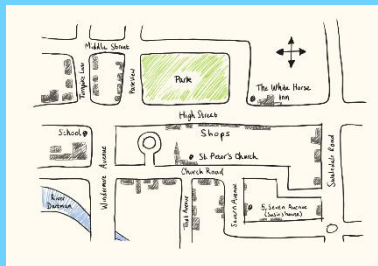
# Aim

- I can draw a simple sketch map.

# Success Criteria

- I can name different types of map and at least two key features.
- I can begin to compare different types of maps.
- I can explain what a sketch map shows to my partner.
- I can draw a sketch map of the school area.

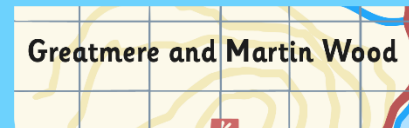
# Key Words



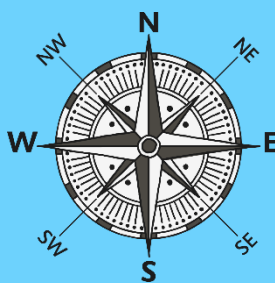
sketch map



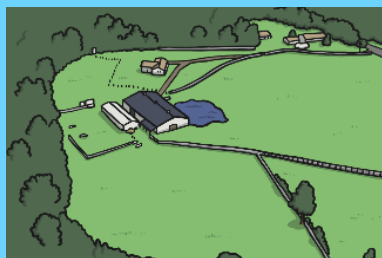
key



title



compass rose




aerial (bird's eye) view



map symbols

# What Do I Know Already?



What is a map? Can you name two types of maps?

Can you name two key features of a map?

Can you draw two map symbols and say what they show?

What are the four points of a compass?

What does 'aerial view' mean?

Can you name some of the main oceans of the world?



Shatton Edge ↑ 395

Offerton  
Ball

# What Do I Know Already?



## Geography: Magical Mapping

K	W	L
<b>What I know</b> <b>What I want to know</b> <b>What I have learnt</b>		

# Mapping it Out




1. What is a map?
2. What different types of map are there?
3. Who might use a map?
4. Why do we use them? Have you used a map before?



Shatton Edge ↑ 395

Offerton  
Ball

# Mapping it Out



For hundreds of years maps have helped people travel from one place to another.

Maps are drawings of actual landscapes and places that use lines and symbols to represent real-life objects like roads, fields and buildings.



There are many different types of maps, from simple sketch maps that you can draw yourself, to road maps, to the very detailed Ordnance Survey (OS) maps of Great Britain.



Shatton Edge ↑ 395

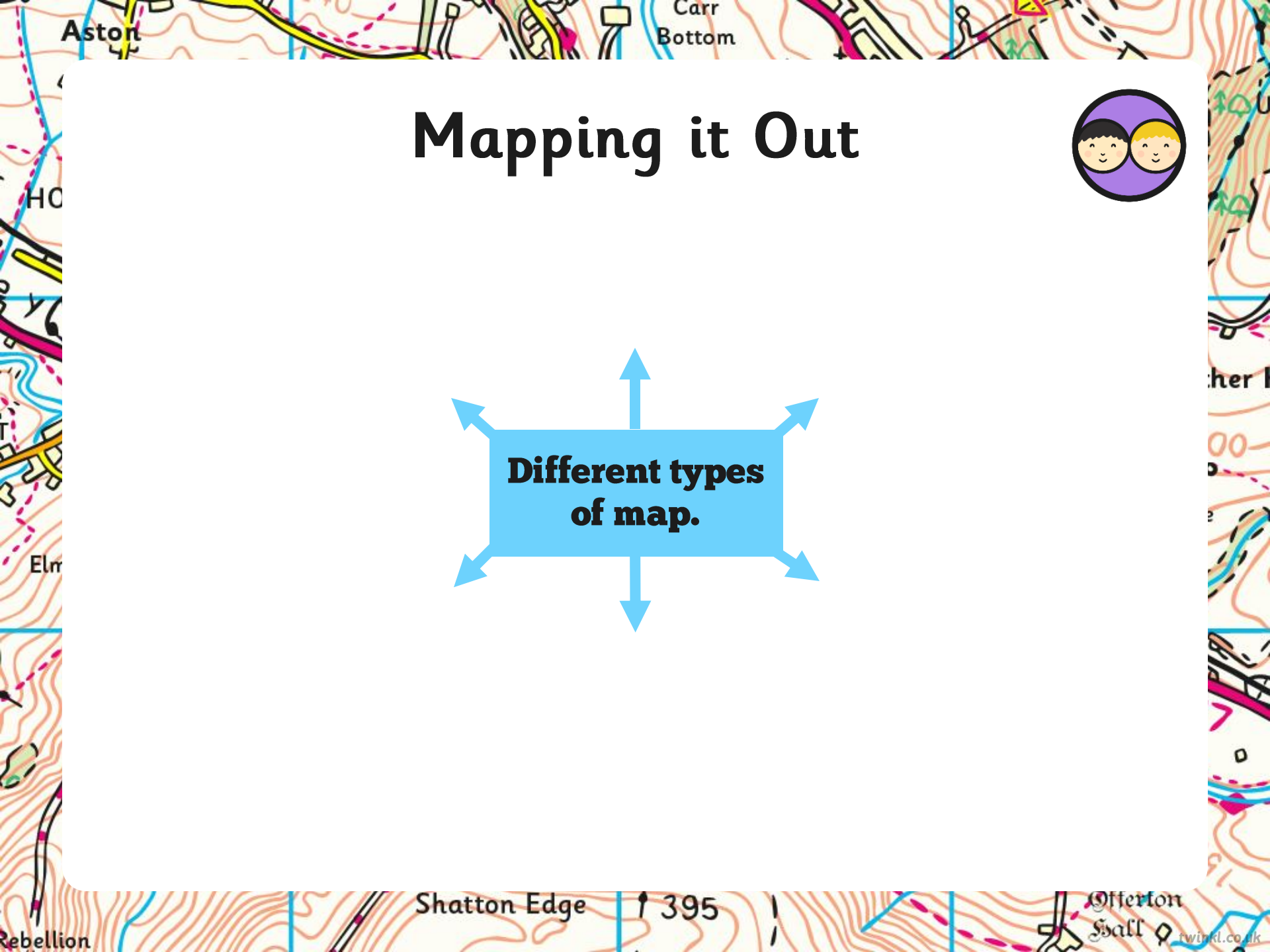
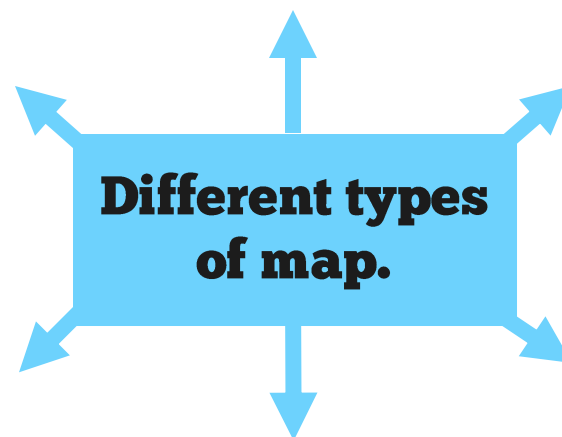

Offerton

Ball


twinkl.co.uk



# Mapping it Out



# Mapping it Out



Key features of a map:



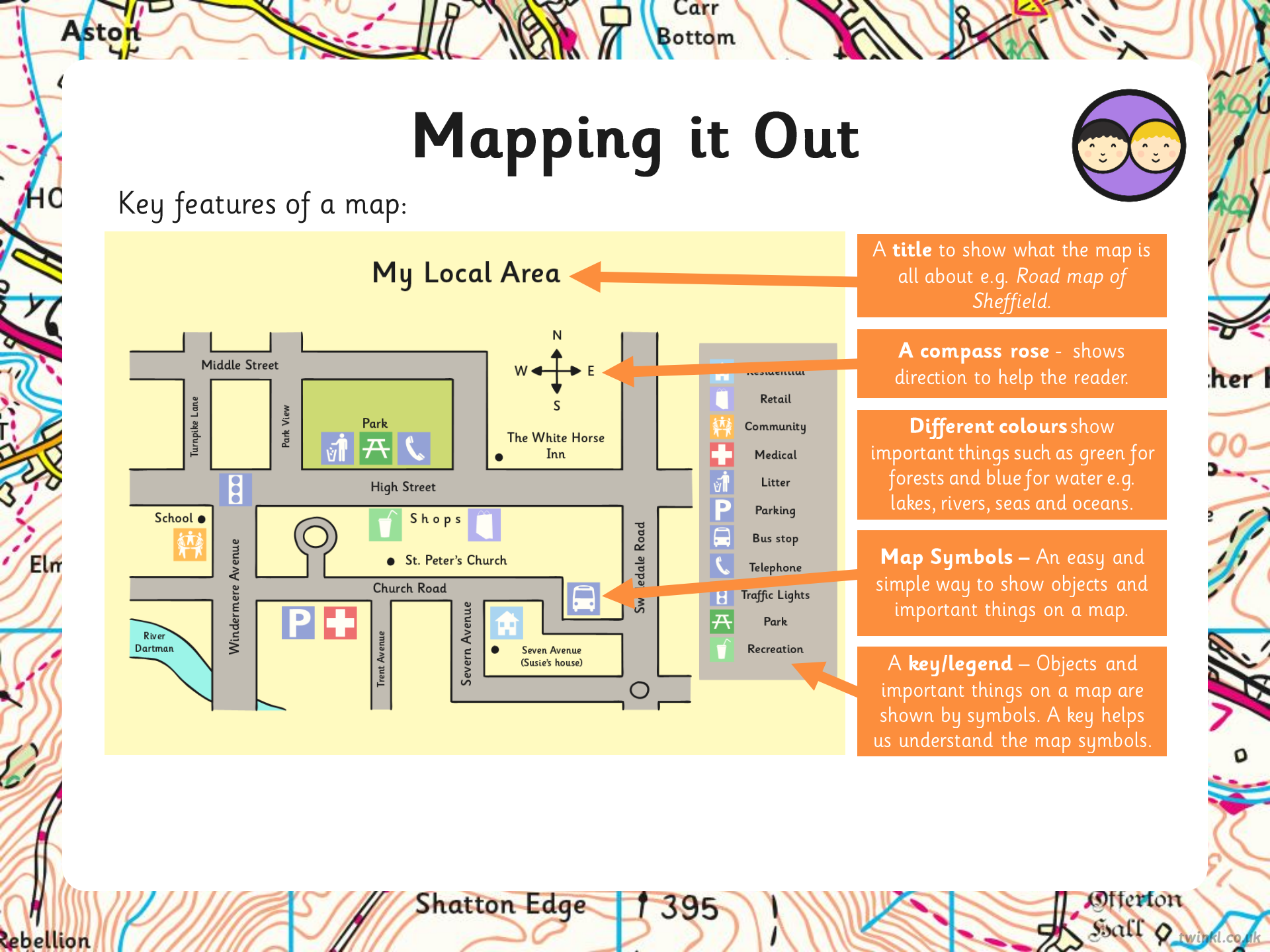
A **title** to show what the map is all about e.g. *Road map of Sheffield.*

A **compass rose** - shows direction to help the reader.


**Different colours** show important things such as green for forests and blue for water e.g. lakes, rivers, seas and oceans.

**Map Symbols** – An easy and simple way to show objects and important things on a map.


A **key/legend** – Objects and important things on a map are shown by symbols. A key helps us understand the map symbols.



# What Is a Sketch Map?




## My Local Area



# Mapping Our School



Sketch map of our school and local area



Shatton Edge 395

Offerton  
Ball

# My School – Sketch Map



You are going to draw your own sketch map of the school and local area.

Think! What does a Sketch Map need to include?

**My School - Sketch Map**

Draw a sketch map of your school and the local area surrounding your school. Remember a sketch map is a rough drawing of the area from above with simple detail.

Challenge: Can you draw a route that you take from school to another place?

twinkl planit Original for a 'Map of Apsand' (Year 5 Challenge)



# Compare It!



We are going to look at some different maps.

Can you spot the differences between the different kinds of map?

- What are the similarities?
- What are the differences?
- Which do you prefer?



# Aim



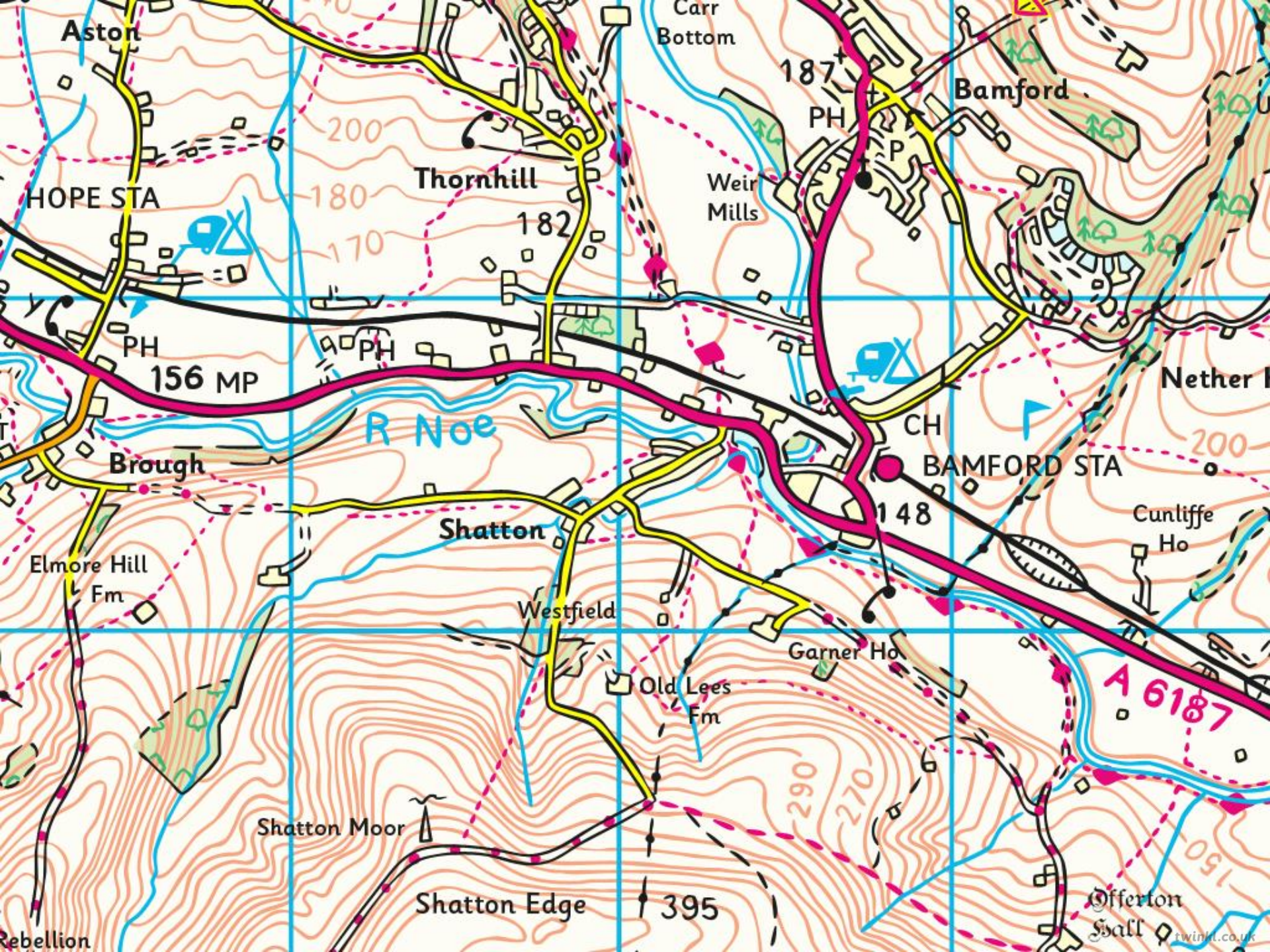
- I can draw a simple sketch map.

# Success Criteria

- I can begin to compare different types of maps.
- I can name different types of map and at least two key features.
- I can draw a sketch map of the school area.
- I can explain what a sketch map shows to my partner.

Shatton Edge 395

Offerton  
Ball



Aston

Carr Bottom

187 PH

Bamford

HOPE STA

Thornhill

Weir Mills

200  
180  
170

182

PH

156 MP

AOPH

R Noe

Nether

Brough

CH

BAMFORD STA

200

Elmore Hill Fm

Shatton

148

Cunliffe Ho

Westfield

Garner Ho

A 6187

Old Lees Fm

Shatton Moor

290  
270

Shatton Edge

395

Offerton

Ball

Rebellion

twinkl.co.uk